




-  Streets
-  County Boundaries
-  Ward 5

# WARD 5

This map is unofficial and is subject to validation. It is not intended for site specific review. It does not necessarily reflect the most current changes and was created for general planning purposes only.



**TRANSPORTATION & ENGINEERING**  
GIS DIVISION

© OpenStreetMap (and) contributors, CC-BY-SA